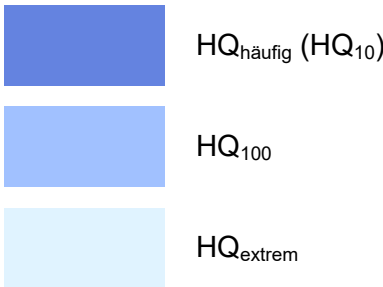


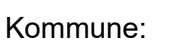
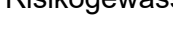

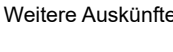
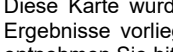
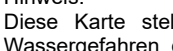
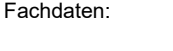
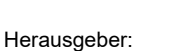


Hochwassergefahrenfläche



Berechnungsgrenze



Sonstiges



Wasser

Hochwassergefahrenkarte Main

Darstellung der Hochwassergefahrenflächen (Eintrittswahrscheinlichkeiten)

Risikogewässer: Main

Blattschnitt: 24\_MAIN10\_K39

Wasserwirtschaftsamt: Kronach

Landkreis / kreisfreie Stadt: Lichtenfels

Kommune: Altenkunstadt; Burgkunstadt; Hochstadt a.Main; Lichtenfels; Marktzeuln; Michelau i.OFr.

