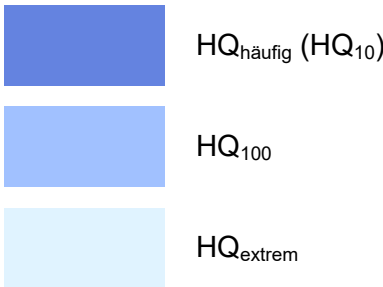



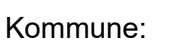
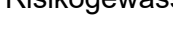

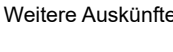
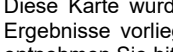
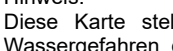
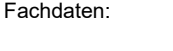
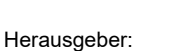


Hochwassergefahrenfläche



Berechnungsgrenze



Sonstiges



Wasser

Hochwassergefahrenkarte Mittergraben

Darstellung der Hochwassergefahrenflächen (Eintrittswahrscheinlichkeiten)

Risikogewässer: Mittergraben / Aumühlbach / Kleine Sur / Sonnwiesgraben

Blattschnitt: 1867292_MITAB6_K01

Wasserwirtschaftsamt: Traunstein

Landkreis / kreisfreie Stadt: Berchtesgadener Land

Kommune: Ainring; Freilassing; Saaldorf-Surheim; Teisendorf

